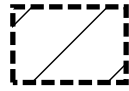























-  **Metropolitan Green Belt (MGB) and Boundary of Metropolitan Green Belt**  
*RA.6, RA.16-RA.18*
-  **Area of Outstanding Natural Beauty (AONB)**  
*RA.7, RA.17-RA.18*
-  **Area of Attractive Landscape (AAL)**  
*RA.8, RA.17-RA.18*
-  **Local Landscape Area (LLA)**  
*RA.8, RA.17-RA.18*
-  **Conservation Area (Refer to Part I Maps)**
-  **Park & Garden of Special Historic Interest**  
*GP.60*
-  **Scheduled Ancient Monument**  
*GP.58*
-  **Site of Special Scientific Interest (SSSI)**  
*GP.61, GP.63*
-  **Site of Local Importance for Nature Conservation managed as nature reserve by Berks, Bucks and Oxon Wildlife Trust (BBOWT) where outside of SSSIs**  
*GP.62, GP.63*
-  **Candidate Special Area of Conservation (cSAC)**  
*GP.61, GP.63*
-  **Local Nature Reserve**  
*GP.61, GP.63*

-  **Silverstone Motor Racing Circuit**  
*RA.30*
-  **Silverstone Employment Area**  
*RA.31*
-  **Site of Housing Commitment**
-  **Site of Mixed Housing/ Employment Commitment**
-  **Site of Employment Commitment**
-  **Westcott Policy Area**  
*RA.32-RA.33*
-  **Westcott Sports & Social Area**  
*RA.33*
-  **Westcott Employment Area**  
*RA.32*
-  **Westcott Solids Area**  
*RA.32*
-  **Safeguarded Site for Railway Station Stop**  
*GP.26 (Quainton)  
GP.26&RA.25 (Calvert)*
-  **Main River Floodplain**  
*GP.67*

-  **Calvert Brickworks Policy Area**  
*RA.25*
-  **Pitstone Development Area**  
*RA.26*
-  **Pitstone Policy Area**
-  **Safeguarded Corridor, Newton Longville Brickworks**  
*RA.35*
-  **New Road/Road Improvement**  
*GP.30 (Stoke Hammond Bypass;  
Linslade Bypass)*
-  **Aston Clinton Bypass**
-  **Site for Employment Development**  
*RA.34 (Newton Longville Brickworks)*
-  **Boundary of Proposals Map**
-  **Area Covered by Insets**  
*Aylesbury, Buckingham,  
Haddenham, Winslow and Wendover*
-  **Detail Insets**  
*Insets to show detail where feature is small or unclear.  
Scale 1:5,000 unless otherwise stated.*

## NOTATION

All sequences of proposal numbers are inclusive.

In some cases there are a number of areas with a particular notation. A proposal may apply to only some of the areas. In such cases, the proposal number is also indicated on the map itself, if that would be clear.

Based upon the Ordnance Survey (OS) 1:1,250 and 1:2,500 maps with the permission of the Controller of Her Majesty's Stationery Office.  
© Crown copyright.  
Licence number 100019797 2004  
Unauthorised reproduction infringes crown copyright and may lead to prosecution or civil proceedings.

The Plan was compiled using OS Land Line 2003+ data. However, the maps should not be taken as a definitive indicator of the current extent of development.

Reproduced here at 1:20,000.

The grid on these maps is taken from the National Grid with the permission of the Controller of Her Majesty's Stationery Office.

The Aylesbury Vale District Local Plan Proposals Map was produced in ESRI ArcMap 8.3.

Produced by the **Forward Plans Group**

© Aylesbury Vale District Council

**Scale 1 : 20,000**

