
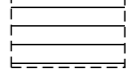









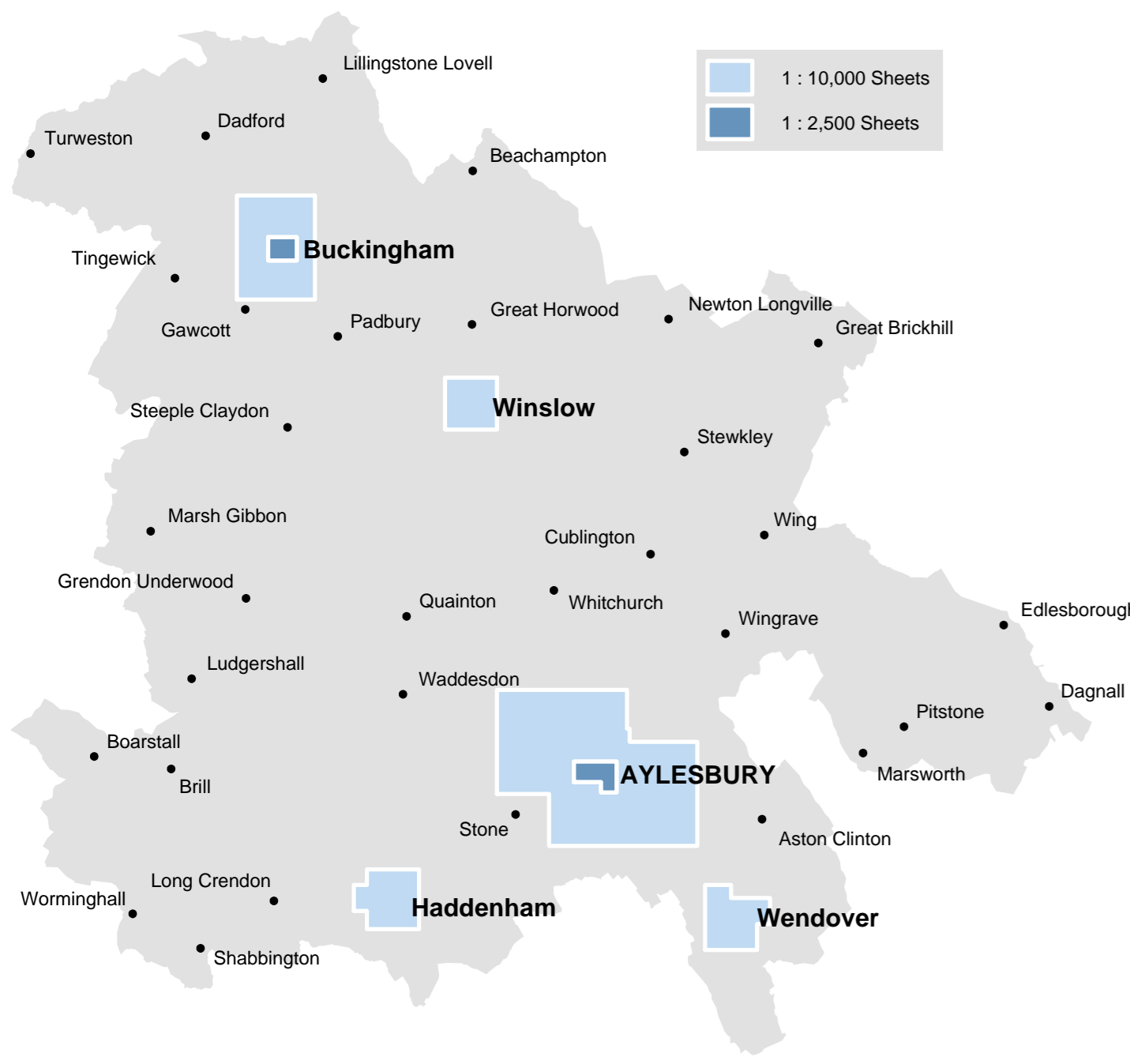
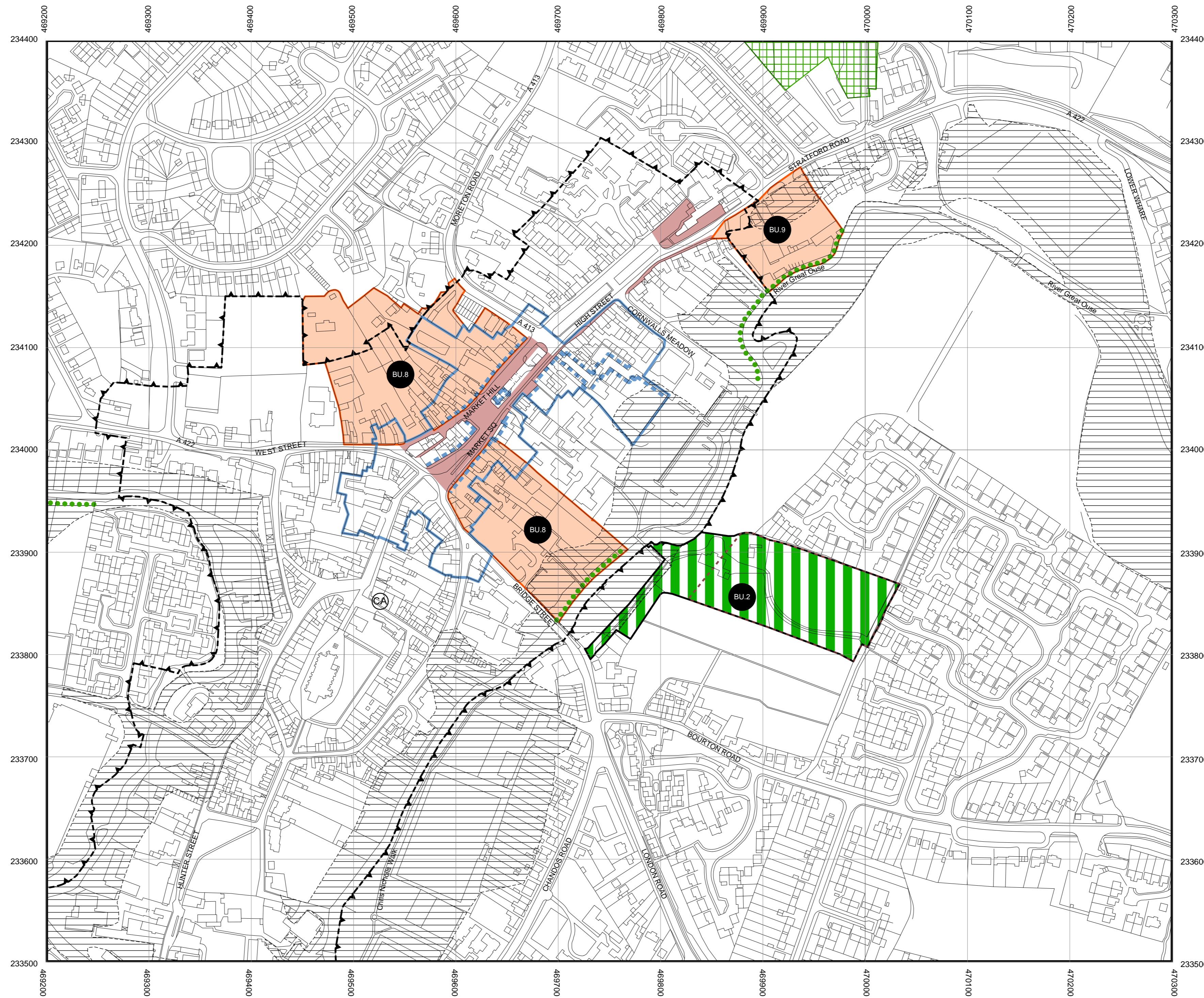


NOTATION

-  **Local Nature Reserve**
GP.61, GP.63
-  **Main River Floodplain**
GP.67
-  **Site for Housing Development**
BU.2 (Portfields)
-  **Portfields Built-Up Limits**
BU.2
-  **Site for Town Centre Development**
BU.8 (West Street/Moreton Road;
Market Square/Bridge Street)
BU.9 (Wharf Yard)
-  **Central Shopping Area**
BU.5, BU.7 (Buckingham)
-  **Primary Shop Frontage**
BU.6 (Buckingham)
-  **Pedestrian Priority Area**
BU.10
-  **Addition to Buckingham Riverside Walk**
BU.11
-  **Land Excluded from Proposed Area of Special Control for Advertisement Purposes**
GP.43 applies to land within Area of Special Control
-  **Conservation Area (Refer to Maps in Part I)**



Index Map (diagrammatic only)




Buckingham Town Centre Inset

This map is based upon Ordnance Survey material with the permission of the Ordnance Survey on behalf of the Controller of Her Majesty's Stationery Office.
© Crown copyright.
Unauthorised reproduction infringes Crown copyright and may lead to prosecution or civil proceedings.
Aylesbury Vale District Council 100019797 2004.
Norman Skedge
Director
Department of Environment and Planning
4 Great Western Street
Aylesbury
Bucks HP20 2TW
JANUARY 2004
Tel : 01296 585439
Fax : 01296 398665
Minicom : 01296 585055
DX : 4130 Aylesbury
E-mail : avdip@aylesburyvaldcd.gov.uk
Produced by the
Forward Plans Group
© Aylesbury Vale District Council


Scale 1 : 2,500



AVDIP



Aylesbury Vale District Local Plan
Proposals Map



Part II

Buckingham Town Centre Inset
Aylesbury Town Centre Inset on reverse